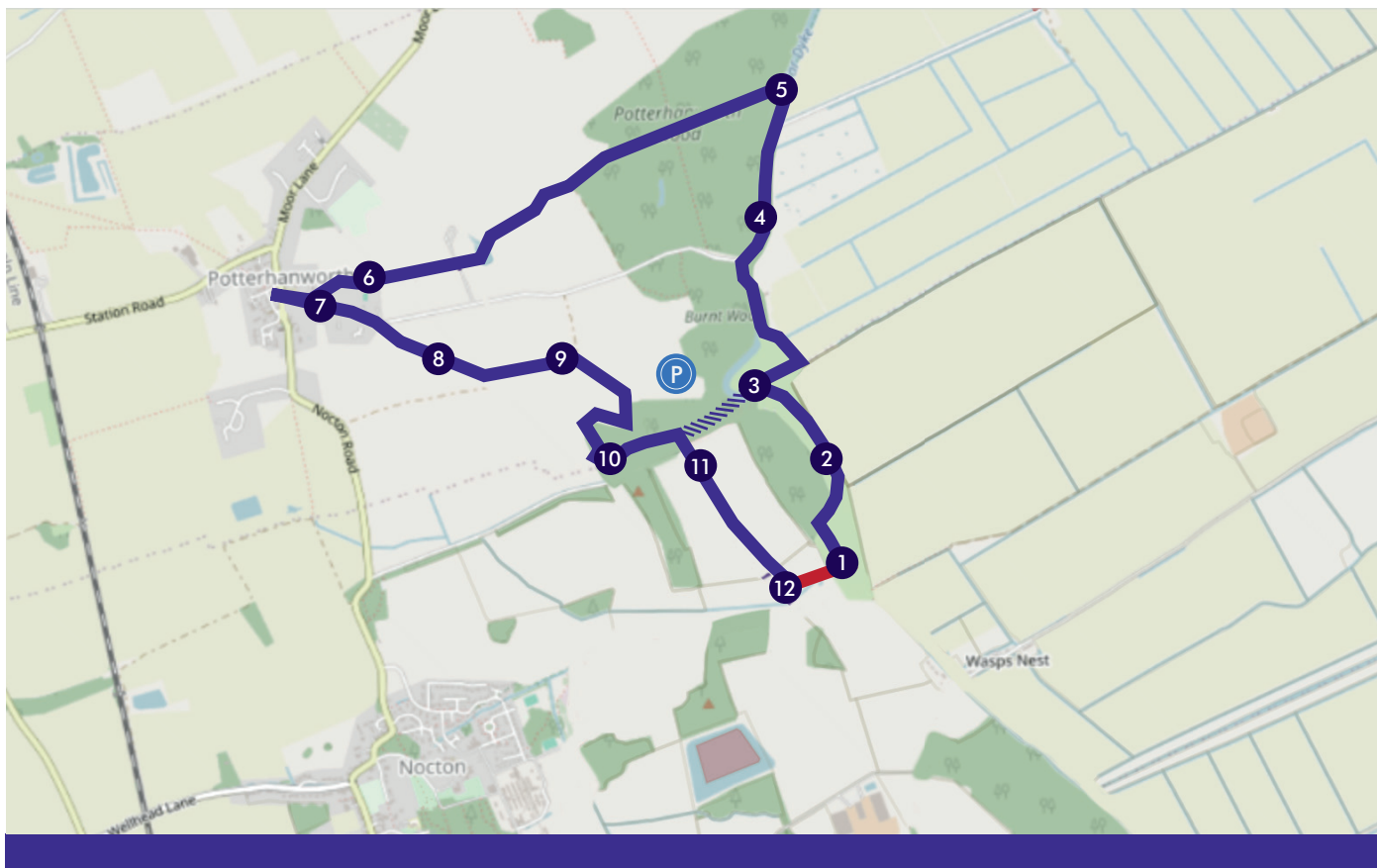


Walking routes

Nocton Farm

Short route

For further guidance to your walking route, please follow the directions.



Purple route

1. Starting on the road continue till you reach a bridge. Before the bridge turn right onto the grass margin and follow alongside the Carr Dyke.
2. Follow the Carr Dyke, look out for sculptures along the way.
3. When you reach the bridge, turn right onto the bridleway. Alternatively, for the short route, turn left across the bridge. Once you reach the road, please re-join the route at point 11.
4. Walk in direction of Potterhanworth wood on the public bridleway
5. Turn left into the woodland and as the paths cross continue straight into Potterhanworth.
6. Walking past the converted church, turn right to go to the Chequers Pub or to carry on walking, turn left.
7. Follow the road. After the last property turn right to go through the kissing gate after.
8. Turn left and follow the track towards Nocton Wood.
9. As the track bends to the left continue along the footpath into the grass margin. The hedgerow is on your right.
10. Exiting the footpath turn left onto the road and continue round the bend.
11. Turn right and follow the road
12. At the bend, turn right to follow the public bridleway next to the gate. This route has now ended but joins up with the red route at point 9.


Walking routes

Nocton Farm

For further guidance to your walking route, please follow the directions.



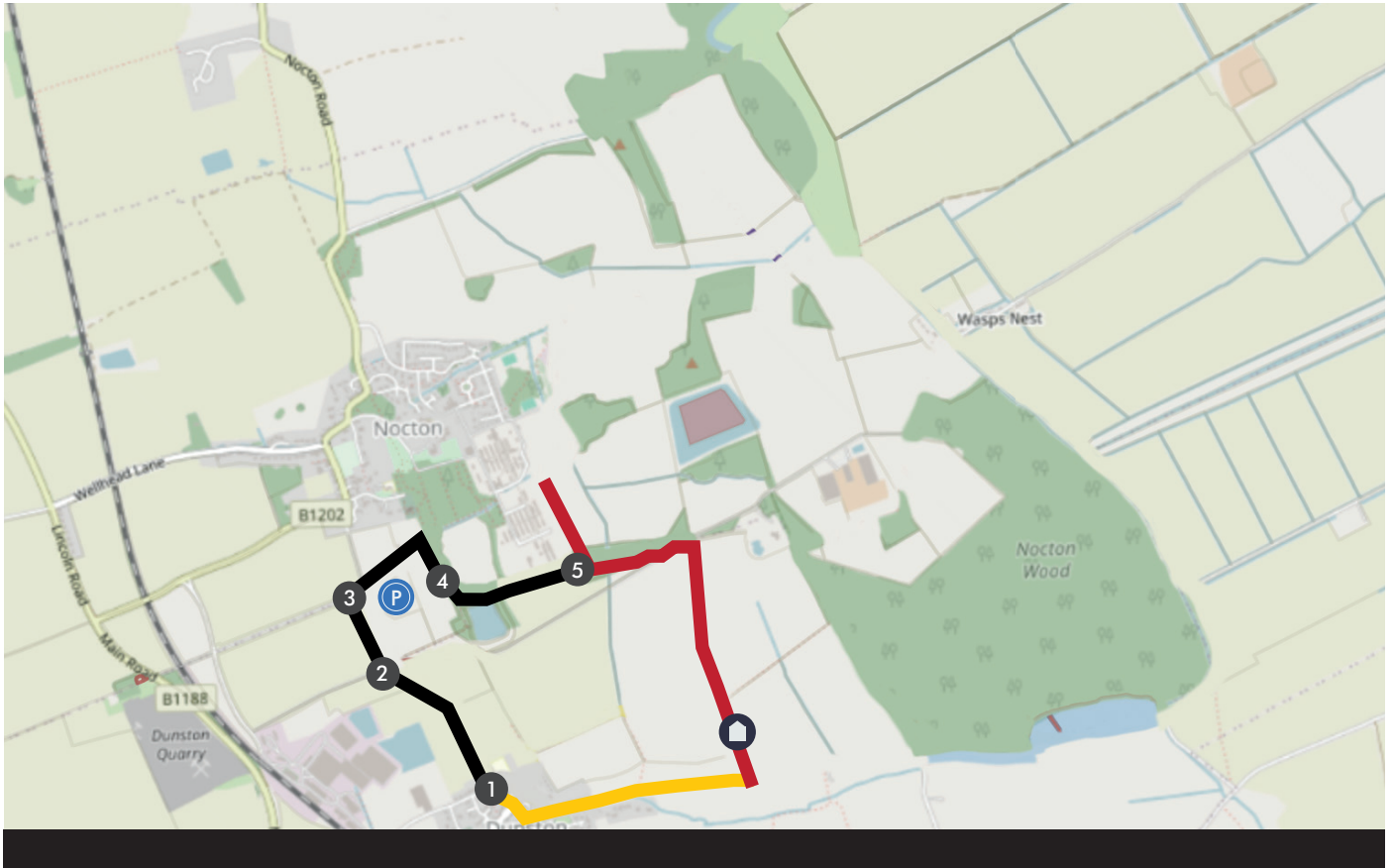
Red route

-  If you are starting at Vella turn left onto the track
1. When you reach the end of the track turn left.
 2. Continue on the tarmac until you meet the dirt track signposted as restricted byway and turn left.
 3. Continue on the public footpath with Nocton Wood to your right.
 4. When you reach the cross point of the footpaths turn towards Nocton Yard follow the bridleyway signage.
 5. On exiting the bridleyway to join the road. Continue straight passing the Nocton Wood signage.
 6. Continue down the road towards the Carr Dyke. Walk over the bridge and turn left at the cross roads, onto the road with the red telephone box.
 7. Continue on the road and cross the bridge over the Carr Dyke.
 8. At the set of gates in front of you, follow the public bridleyway track. To join the purple route stop here.
 9. Turn left to the public footpath and head back towards the lodge, following the fields perimeter.
 10. Continue on the public footpath until you reach the road. Turn left, onto the public bridleyway in the tree line.
 11. At the crossroads cross Cyclone Way and continue along the track to return to Vella

Walking routes

Nocton Farm

For further guidance to your walking route, please follow the directions.



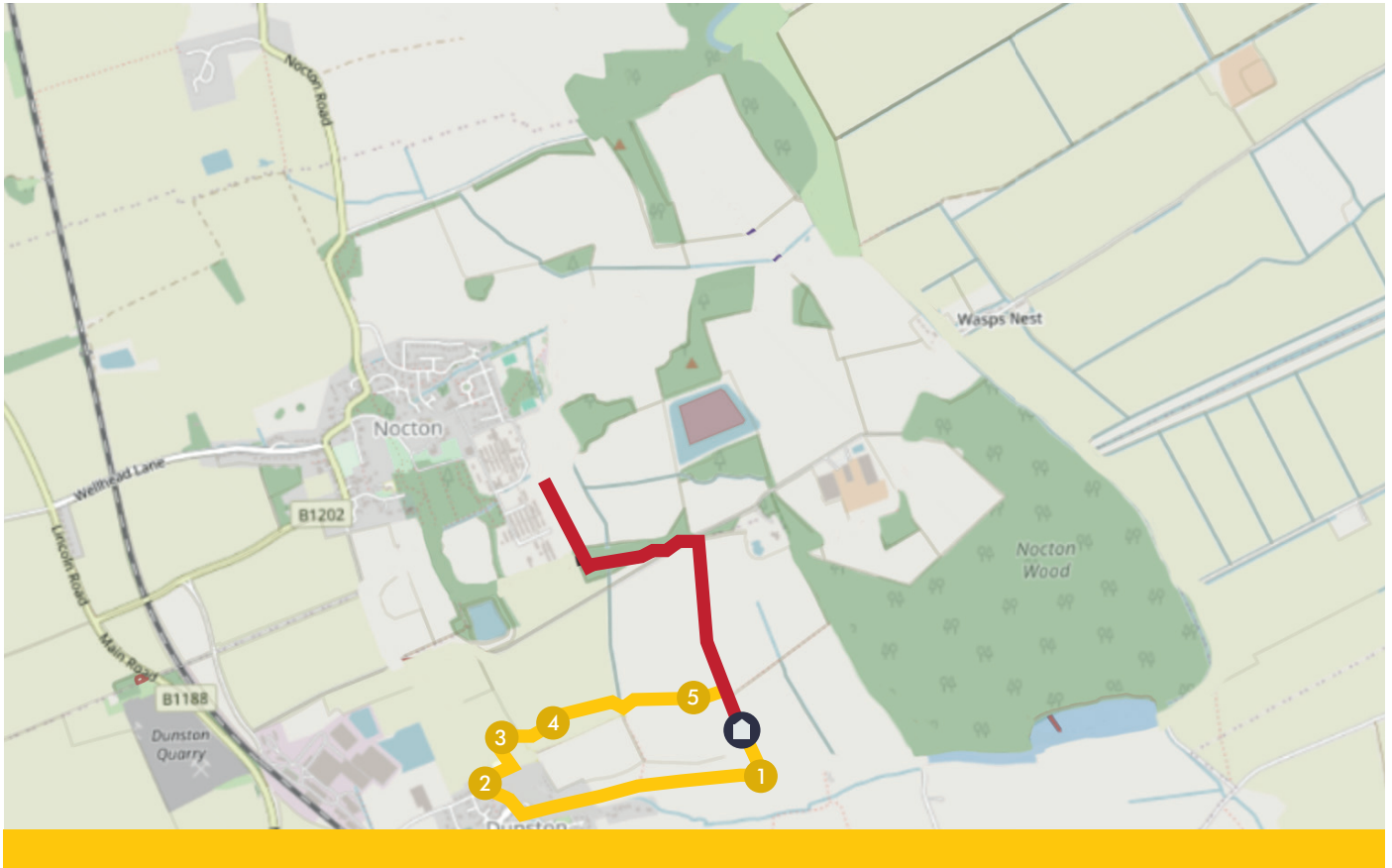
Black route

1. Starting from point three on the yellow route, continue along the road and turn right after the school to join the footpath.
2. At the road continue straight, with the cricket club on your right.
3. When you reach the next road, turn right to pass the barn owl box and the cricket club.
4. Follow the road. The dog walking field is on your right and Nocton Church is visible on the left.
5. At this stage the route has ended but joins up with our red route at point 10.

Walking routes

Nocton Farm

For further guidance to your walking route, please follow the directions.



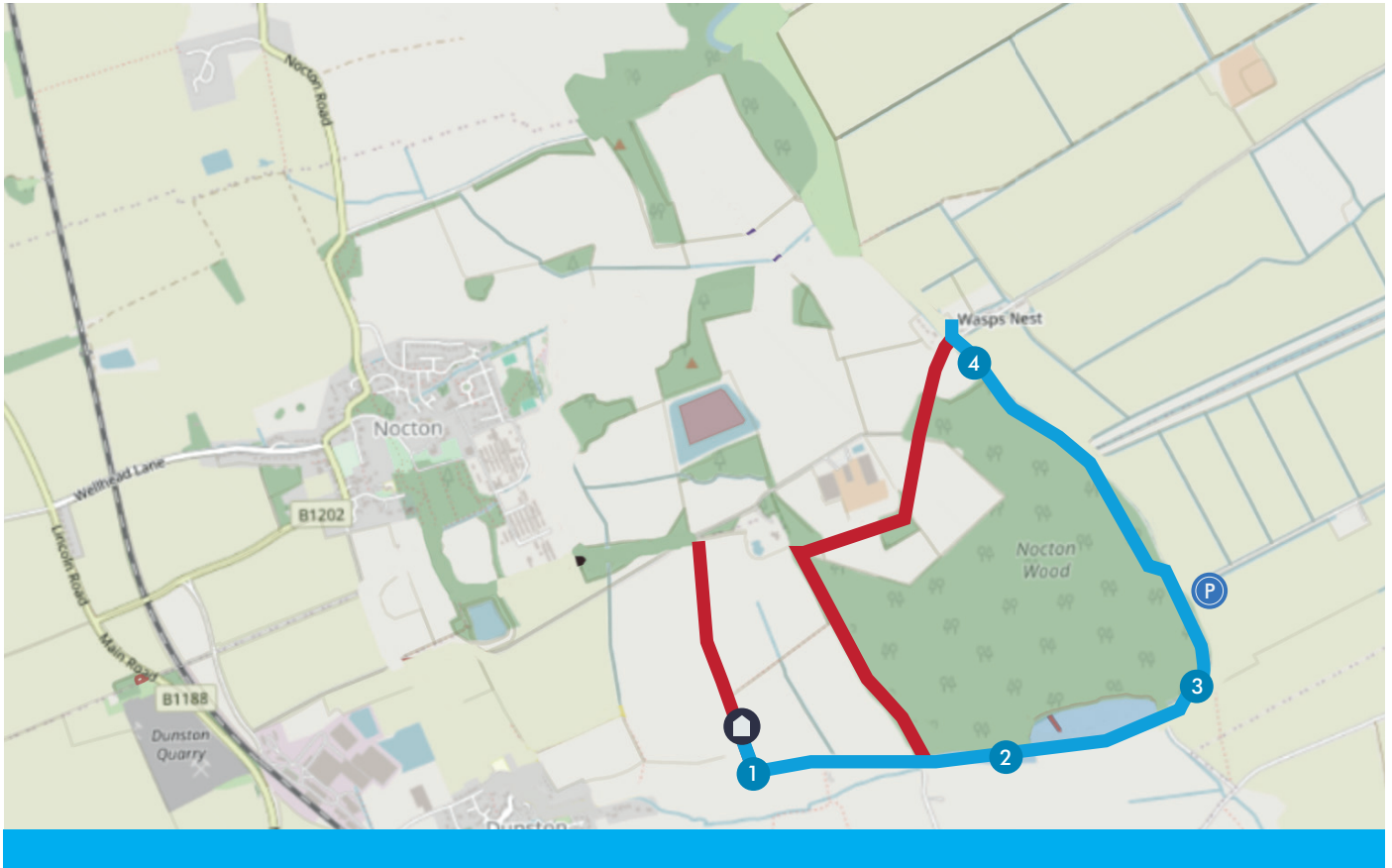
Yellow route

- 🏠 If you are starting at Vella turn left onto the track.
-
1. At the end of the track turn right onto the road and continue into Dunston.
-
2. At the end of the road, turn right towards the Red Lion pub. Continue to follow the road and at the next junction, turn right.
-
3. This is where the black route starts. However, to continue on yellow turn right down Willow Lane. At the end of the road, follow the footpath sign.
-
4. Cross the bridge to walk across the field path.
-
5. To return to Mill Lodge turn right onto the track. If you would like to continue, turn left to join the red route at point 11.

Walking routes

Nocton Farm

For further guidance to your walking route, please follow the directions.



Blue route

- 🏠 If you are starting at Vella turn left onto the track
- 1. When you reach the end of the track turn left.
- 2. Continue straight past Dunston Beck.
- 3. Follow the road around the bend and continue to follow the perimeter of the woods. Turn left, walking past the car park.
- 4. With the Carr Dyke to your left, continue straight till reaching the cross road. At the crossroads, the route has ended but joins up with the red route at point 6.